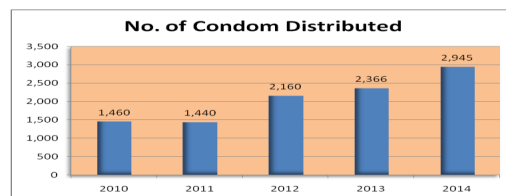


Number of Users of Family Planning Methods by Type					
Family planning methods	2010	2011	2012	2013	2014
New IUD Inserted	1	1	-	-	-
Oral pills(No. of Cycles issued) <sup>1</sup>	7	6	7	123	143
DMPA(No. Injected) <sup>2</sup>	38	40	44	181	188
Vasectomy	9	20	13	7	5
Tubectomy	3	4	5	2	2
No. of Condom issued ( In pieces)	1,460	1,440	2,160	2,366	2,945

Note : 1 Oral pills= 1 user is equal to 13 cycles or 12 cycles  
2 DMPA = 1 user is equal to 4 injections



## 8. FORESTRY

### Non Wood Forest Product Management

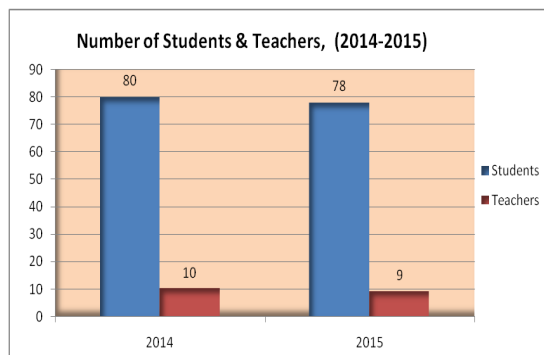
Details	2011	2012	2013	2014	2015
No. of Household in Non Wood Forest Product Management Group.	56	84	84	84	84
No. of Non Wood Forest Product	1	2	2	2	2
Area under Non Wood Forest Product established (acres)	9,000	9,500	9,500	9,500	9,500

Note : Forestry data as of September, 2014  
Source : Dzongkhag Forest Sector, Thimphu Dzongkhag.

## 9. COMMUNICATION

Details	2011	2012	2013	2014	2015
Number of Mobile Towers					
Bhutan Telecom Ltd	3	3	3	3	3
Tashi InfoComm Ltd	-	-	-	-	-
Number of villages with Mobile Network					
Total No. of Villages	41	41	41	41	41
Bhutan Telecom	35	35	35	35	35
Tashi InfoComm. Ltd	-	-	-	-	-
Mobile Network Coverage in Percentage	85.4	85.4	85.4	85.4	85.4

Note : Communication data as of September, 2014  
Source : 1. Bhutan Telecom, Thimphu 2. Tashi Info Comm. Ltd, Thimphu.



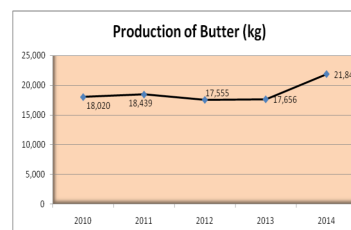
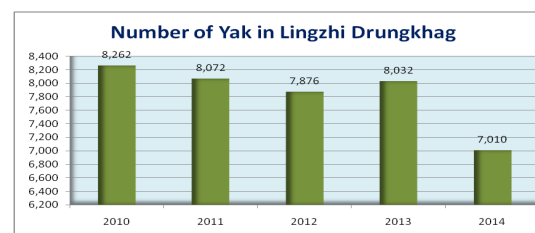
## 10. LIVESTOCK

Livestock Population (Number)					
Details	2010	2011	2012	2013	2014
Cattle	-	4	4	-	7
Yak	8,262	8,072	7,876	8,032	7,010
Equine	1,481	933	904	988	933
Poultry	28	93	21	2	-
Cat	53	57	56	44	46
Dog	118	130	117	254	187

### Livestock Production

Details	2010	2011	2012	2013	2014
Fresh Milk (litres)	454,230	413,201	393,235	384,244	465,459
Butter (kg)	18,020	18,439	17,555	17,656	21,848
Dried Cheese (Chugu)	37,250	26,845	26,659	32,734	40,232
Yak Meat (kg)	15,300	17,650	6,370	32,550	30,160

Note : i) Livestock data is collected annually, data for 2015 will be collected and available by end of December, 2015.  
ii) Annual Livestock Survey, 2014.  
Source : Dzongkhag Livestock Sector, Thimphu Dzongkhag.



## 11. REVENUE

Details	2010	2011	2012	2013	2014
Land Tax	993.24	108.72	3,555.36	887.76	866.04
House Tax	2,350.00	920.00	1,910.00	2,160.00	2,250.00
Life Insurance	42,660.00	-	44,145.00	43,875.00	45,990.00
Animal Tax	-	6,835.00	17,387.00	22,796.00	21,509.00

Note : Revenue data as of December, 2014  
Source : Dzongkhag Revenue Sector, Lingzhi Dzongkhag.

## 12. ENGINEERING

Roads (Length in Km)					
Details	2011	2012	2013	2014	2015
Gewog Connectivity Roads	-	-	-	11	12
Farm Roads	-	-	-	-	-
Bridges (Number)					
Details	2011	2012	2013	2014	2015
Wooden bridge	35	37	39	41	43

Note : Engineering data as of June, 2015  
Source : 1. Dzongkhag Engineering Sector, Thimphu  
2. Gewog Administration Office, Lingzhi Dzongkhag



# འབྲུང་ཁག་གི་བྱང་ཁག་ ལྷ་དབྱིན་ལོ་ ༢༠༡༥ ལོའི་ བྱང་ཁག་ཚུལ་དཔྱད་སྟུང་། Drungkhag At a Glance ( 2015 )



### Lingzhi Dzongkhag

Gewog	Population <sup>1</sup>	Households <sup>2</sup>	Villages <sup>2</sup>
Soe	183	33	9
Lingzhi	495	78	12
Naro	189	68	20
<b>Total</b>	<b>867</b>	<b>179</b>	<b>41</b>

Source : <sup>1</sup>Population & Housing Census of Bhutan, 2005  
<sup>2</sup>Gewog Administration Office, Lingzhi Dzongkhag



Statistics Office  
Dzongkhag Administration  
Thimphu

Phone : 00975-333574  
Email : [tenzin@thimphu.gov.bt](mailto:tenzin@thimphu.gov.bt)  
Thimphu Dzongkhag's Website : [www.thimphu.gov.bt](http://www.thimphu.gov.bt)

1. GENERAL INFORMATION	
Area (Sq.km)	846.043
Meters above Sea level	4,083
Total Area under Forest (Acres)	16,523.58
Forest Cover (%)	7.9
Location of Dzongkhag Office	Zamithang
Administrative Units	
Gewogs	3
Chiwogs	15
Villages	41
Households	179
Administrative Staffs	
Gup	3
Mangmi	3
Gewog Administrative Officer	3
Tshogpas	13
Chupons	15

Source : 1. Gewog Administration, Thimphu Dzongkhag      3. National Land Commission, Thimphu  
2. Dzongkhag Forestry Sector, Thimphu.

2. DRUNGKHAG CIVIL SERVANTS				
Details	2012	2013	2014	2015
Dzungkhag Civil Servants	23	23	23	23

Source : Human Resource Office, Thimphu Dzongkhag

3. CULTURE (numbers)				
Details	2012	2013	2014	2015
Government owned Lhakhang	1	1	1	1
Royal owned Lhakhang	0	0	0	0
Communtiy owned Lhakhang	5	5	5	5
Private owned Lhakhang	0	0	0	0
Chortens	30	30	30	30
Lobda	0	0	0	0
Shedra	1	1	1	1
Drupdey	0	0	0	0
Gomdey	0	0	0	0
Gelong Dratshang	1	1	1	1
Anim Dratshang	0	0	0	0

Note : Cultural data as of September, 2015.

Source : Dzongkhag Culture Sector, Thimphu Dzongkhag

4. BHUTAN DEVELOPMENT BANK			
Name of Gewog	Total # of Clients	Total Amount	Recovery Rate
Soe	29	2,840,927	82.88
Lingzhi	8	855,899	95.72
Naro	107	8,792,824	88.81
<b>Total</b>	<b>144</b>	<b>12,489,650</b>	

Note : Rural Credit data as of September, 2015.

Source : Bhutan Development Bank Ltd, Thimphu Branch.

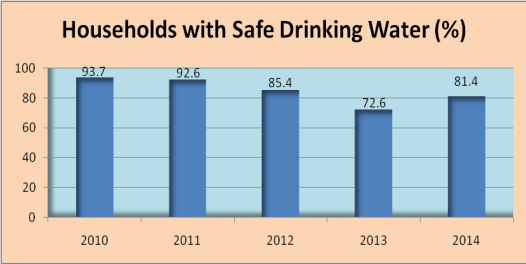


5. EDUCATION		
Infrastructure	2014	2015
NFE Centers	1	1
Extended Classroom	2	2
Primary Schools	1	1
Students Enrolment	2014	2015
NFE Centers	9	12
Extended Classroom	24	24
Primary Schools	56	54
Teachers Enrolment	2014	2015
NFE Centers	1	1
Extended Classroom	4	4
Primary Schools	6	5
Number of Students	2014	2015
Number of Male	46	45
Number of Female	34	33
Total	80	78
Number of Teachers	2014	2015
Number of Male	8	7
Number of Female	2	2
Total	10	9
Students to Teacher Ratio	1:8	1:9

Note : Education data as of March, 2015.

Source : Dzongkhag Education Sector, Thimphu Dzongkhag

6. HEALTH					
Type of Health Facilities.					
Details	2011	2012	2013	2014	2015
BHU-II	2	2	2	3	3
ORC with shed	1	1	1	1	1
Health personnel					
Details	2011	2012	2013	2014	2015
Health Assistant	3	3	3	5	5
Sowa Menpa	-	-	-	-	1
Number of OPD and General Consultation.					
Detail	2010	2011	2012	2013	2014
Patient Attendance					
OPD Attendance, New Cases	702	617	558	1,137	1,221
Old Cases	12	10	17	47	70
Consultation done by HA	714	627	575	1,184	1,291
Number of Users of Family Planning Methods by Type					
Details	2010	2011	2012	2013	2014
New IUD Inserted	1	1	-	-	-
Oral pills(No. of Cycles issued) <sup>1</sup>	7	6	7	123	143
DMPA(No. Injected) <sup>2</sup>	38	40	44	181	188
Vasectomy	9	20	13	7	5
Tubectomy	3	4	5	2	2
No. of Condom issued ( In pieces)	1,460	1,440	2,160	2,366	2,945



Health Facilities					
Details	2010	2011	2012	2013	2014
Total population within 3 hrs reach to health facility	317	324	339	472	521
Proportion of population within 3 hrs walking distance of a health facility (%)	70.8	71.5	73.7	78.5	72.5
Total Population access to safe drinking water	424	428	426	538	688
Population access to safe drinking water (%)	94.6	94.5	92.6	89.5	95.7
Deliveries attended by trained personnel (%)	100.0	100.0	100.0	100.0	100.0
Water and Sanitation Facility.					
Details	2010	2011	2012	2013	2014
Total Households (Health Sector)	79	81	82	117	161
Number of Households - Have piped water supply	74	75	70	85	151
Number of Households - Pipe water not functioning	5	6	12	32	10
Coverage of RWSS (%)	93.7	92.6	85.4	72.6	93.8
Number of Household with Sanitation Latrine	77	78	75	105	157
Coverage of Sanitary Latrines (%)	97.5	96.3	91.5	89.7	97.5
Drainage & Footpath (%)	87.3	92.6	78.0	88.0	86.3
Coverage of Household with Garbage Pit (%)	92.4	100.0	91.5	86.3	81.4

Note : Health data as of Augsut, 2015

Source : Dzongkhag Health Sector, Thimphu Dzongkhag

7. AGRICULTURE				
Agriculture Land Cultivated and Land Holdings by Farmers, (2014)				
Details	Wet land	Dry land	Orchard	Total area
Gewog Agriculture Land Cultivated by Types, (Cultivated by Farmers)	-	68.45	0.50	68.95
Gewog Land Holdings by Types, (Dzongkhag Land Record Data)	-	138.38	0.50	138.88
Major Crops Production, 2014				
Detail	Area (Acres)	Production (MT)	Yield (Kg/Acre)	
Barley	0.50	0.095	190	
Major Vegetables Crop Production, 2014.				
Details	Area (acres)	Production (MT)	Yield (Kg/acre)	
Potato	8.60	104.490	12,150	
Cabbage	7.00	20.300	2,900	
Cauliflower	4.80	5.088	1,060	
Radish	7.50	16.500	2,200	
Beans	7.50	23.250	3,100	
Green Leaves	7.00	36.050	5,150	

Source : Dzongkhag Agriculture Sector, Thimphu Dzongkhag

